





W.R.A.P. Class	General description of map units
1 	<ul style="list-style-type: none"> (i) Well drained permeable sandy or loamy soils and shallower analogues over highly permeable limestone, chalk, sandstone or related drifts (ii) Earthy peat soils drained by dikes and pumps (iii) Less permeable loamy over clayey soils on plateaux adjacent to very permeable soils in valleys
2 	<ul style="list-style-type: none"> (i) Very permeable soils with shallow ground-water (ii) Permeable soils over rock or fragipan, commonly on slopes in western Britain associated with smaller areas of less permeable wet soils (iii) Moderately permeable soils, some with slowly permeable subsoils
3 	<ul style="list-style-type: none"> (i) Relatively impermeable soils in boulder and sedimentary clays, and in alluvium, especially in eastern England (ii) Permeable soils with shallow ground-water in low lying areas (iii) Mixed areas of permeable and impermeable soils, in approximately equal proportions
4 	Clayey, or loamy over clayey soils with an impermeable layer at shallow depth
	Soils of the wet uplands (i) with peaty or humose