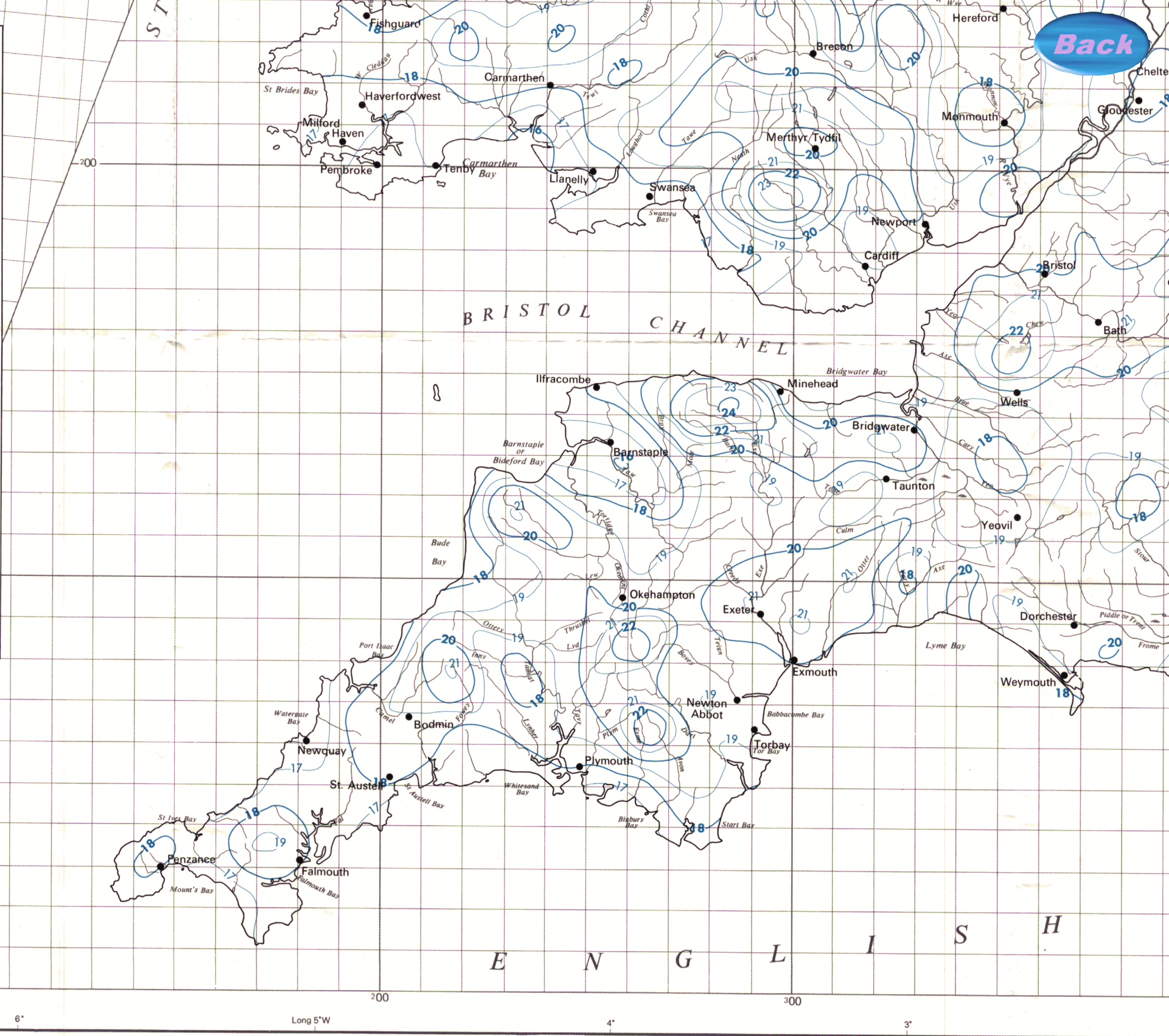
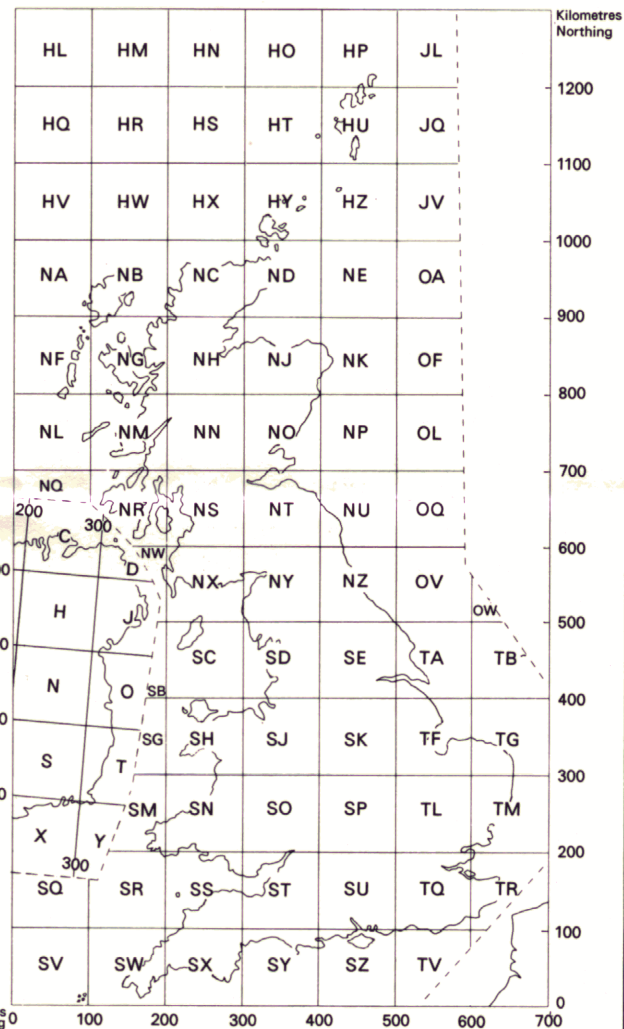


Back

NATIONAL GRID


Diagram showing 100km grid squares and identification letters



Artwork preparation by Met 018d (Cartographic Section) of the Meteorological Office for the Working Party on the Hydraulic Design of Storm Sewers.

Published by National Water Council (1 Queen Anne's Gate, London SW1H 9BT) for the NWC/DoE Standing Technical Committee on Sewers and Water Mains. October 1981

SCALE 1:1 000 000



© Crown copyright 1980

Back